



Appendix B4
Typical Cross-sections



BUSCONNECTS DUBLIN CORE BUS CORRIDORS INFRASTRUCTURE WORKS

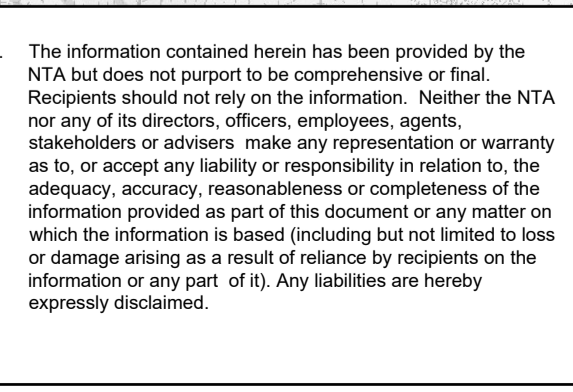
RINGSEND TO CITY CENTRE CORE BUS CORRIDOR SCHEME

DRAWING SERIES NUMBER(S)	DRAWING SERIES DESCRIPTION
BCIDD-ROT-GEN_IX-0016_XX_00-DR-CR-0002	RINGSEND TO CITY CENTRE CORE BUS CORRIDOR SCHEME. TYPICAL CROSS SECTIONS. COVER SHEET
BCIDD-ROT-GEO_CS-0016_XX_00-DR-CR-0001 to 0003	RINGSEND TO CITY CENTRE CORE BUS CORRIDOR SCHEME. TYPICAL CROSS SECTIONS

\\wddubhp1u20191917117117-02_WIP08 MODELS01 CAD01 DWG003 STG 3 - STATUTORY PROCESS (M)01 PLANNING16 RINGSENDICover_SheetsBCIDD-ROT-GEN_IX-0016_XX_00-DR-CR-0002.dwg

Disclaimer
 a. © National Transport Authority (NTA) 2022. This drawing is confidential and the copyright in it is owned by NTA. This drawing must not be either loaned, copied or otherwise reproduced in whole or in part or used for any purpose without the prior permission of NTA.
 b. This drawing is to be used for the design element identified in the titleblock. Other information shown is to be considered indicative only. The drawing is to be read in conjunction with all other relevant design drawings.
 c. O.S. data used for plans are printed under © Ordnance Survey Ireland Government of Ireland. All rights reserved. Licence Number 2022/OSI_NMA_180 National Transport Authority. All elevations are in metres and relate to OSI Geoid Model (OSGM15) Mean Head. All Co-ordinates are in Irish Transverse Mercator Grid (ITM) as defined by OSI active local GPS station.
 d. Information concerning the position of apparatus shown on this drawing is based on drawings supplied by the utility owners and/or the utility works contractor, whilst every care has been taken in the preparation of this drawing, positions should be taken as approximate and are intended for general guidance only and no representation is made by the NTA as to the accuracy, completeness, sufficiency or otherwise of this drawing and the position of the apparatus. The information contained herein does not purport to be comprehensive or final as the apparatus is subject to being altered and/or superceded. Recipients should not rely on this information. Any liabilities are hereby expressly disclaimed.

The information contained herein has been provided by the NTA but does not purport to be comprehensive or final. Recipients should not rely on the information. Neither the NTA nor any of its directors, officers, employees, agents, stakeholders or advisers make any representation or warranty as to, or accept any liability or responsibility in relation to, the adequacy, accuracy, reasonableness or completeness of the information provided as part of this document or any matter on which the information is based (including but not limited to loss or damage arising as a result of reliance by recipients on the information or any part of it). Any liabilities are hereby expressly disclaimed.

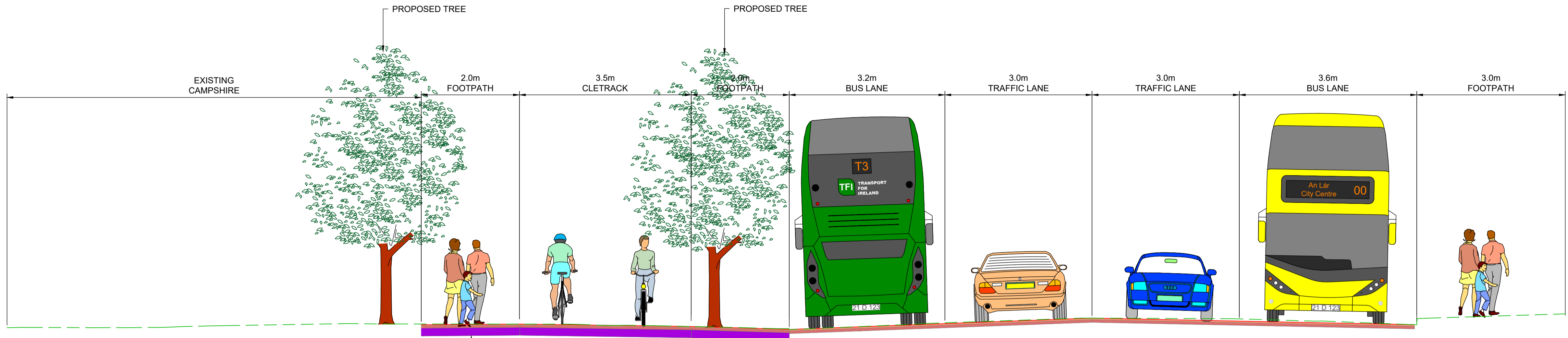


Rev	Date	Dwn	Chk'd	App'd	Description
M01	MAR 2023	CG	EOC	SMG	ISSUE FOR PHASE 4: PLANNING

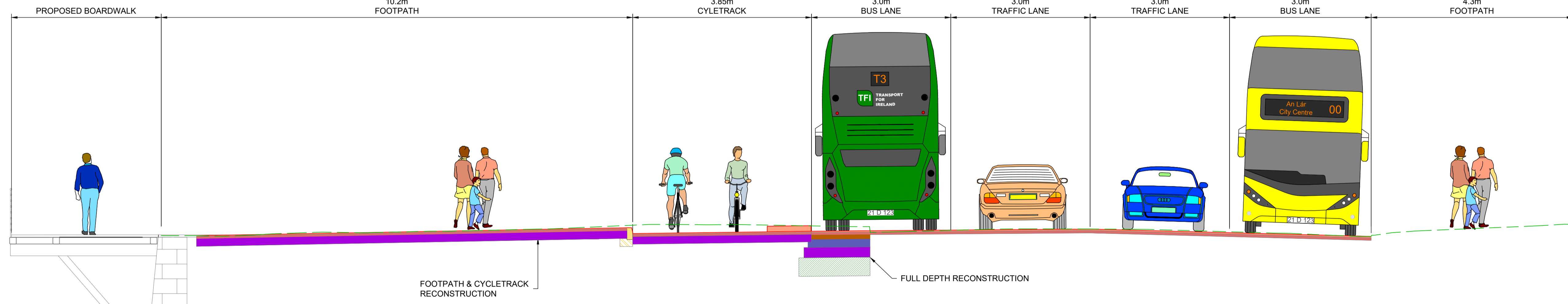
Client NTA Údarás Náisiúnta Iompair National Transport Authority		Engineering Designer ROD TYP SA RUGHAN & O'DONOVAN		
Date MAR 2023	Scale NTS @ A1 NTS @ A3	Drawn CG	Checked EOC	Approved SMG
Programme Code BCIDD	Originator Code ROT	QMS Code		

Programme Title BUSCONNECTS DUBLIN CORE BUS CORRIDORS INFRASTRUCTURE WORKS				
Drawing Title RINGSEND TO CITY CENTRE CORE BUS CORRIDOR SCHEME TYPICAL CROSS SECTION COVER SHEET				
Drawing File Name BCIDD-ROT-GEN_IX-0016_XX_00-DR-CR-0002	Sheet Number 02 of 01	Status A	Rev M01	

DO NOT SCALE USE FIGURED DIMENSIONS ONLY



TYPICAL CROSS SECTION A-A
NORTH WALL QUAY
 LOCATED ON GA SHEET 03
 DRAWING REF: BCIDD-ROT-GEO_GA-0016_XX_00-DR-CR-0003



TYPICAL CROSS SECTION B-B
NORTH WALL QUAY
 LOCATED ON GA SHEET 02
 DRAWING REF: BCIDD-ROT-GEO_GA-0016_XX_00-DR-CR-0002

- NOTES:**
- FOR SECTION LOCATIONS SEE DRAWINGS SERIES GEO_GA
 - THE BOUNDARY TREATMENT SHOWN IS INDICATIVE ONLY.
 - THE PROPOSED PAVEMENT CONSTRUCTION IS INDICATIVE ONLY.
 - THE LOCATION AND HEIGHTS OF TREES ARE INDICATIVE ONLY. FURTHER DETAILS ARE SHOWN ON LANDSCAPING DRAWINGS SERIES ENV_LA.
 - THE LOCATION, HEIGHT AND TYPE OF ALL LIGHTING COLUMNS ARE INDICATIVE ONLY. FOR INDICATIVE LOCATIONS REFER TO LIGHTING DRAWINGS SERIES LHT_RL.

J:\2019\19117-02_WIPO8 MODELS\01 CAD\01 DWG\03 STG 3 - STATUTORY PROCESS (M)\01 PLANNING\16 RINGSEND\BCIDD-ROT-GEO_CS-0016_XX_00-DR-CR-0001.dwg

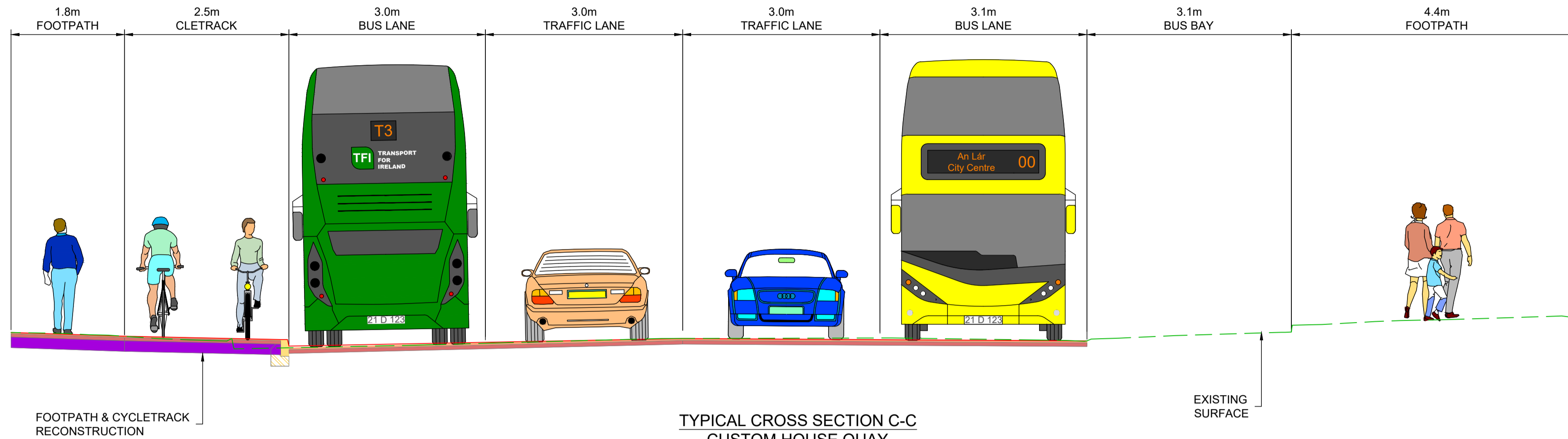
Disclaimer
 a. © National Transport Authority (NTA) 2022. This drawing is confidential and the copyright in it is owned by NTA. This drawing must not be either loaned, copied or otherwise reproduced in whole or in part or used for any purpose without the prior permission of NTA.
 b. This drawing is to be used for the design element identified in the titlebox. Other information shown is to be considered indicative only. The drawing is to be read in conjunction with all other relevant design drawings.
 c. O.S. data used for plans are printed under © Ordnance Survey Ireland Government of Ireland. All rights reserved. Licence Number 2022/OSI_NMA_180 National Transport Authority. All elevations are in metres and relate to OSI Geoid Model (OSGM15) Mean Head. All Co-ordinates are in Irish Transverse Mercator Grid (ITM) as defined by OSI active local GPS station.
 d. Information concerning the position of apparatus shown on this drawing is based on drawings supplied by the utility owners and/or the utility works contractor, whilst every care has been taken in the preparation of this drawing, positions should be taken as approximate and are intended for general guidance only and no representation is made by the NTA as to the accuracy, completeness, sufficiency or otherwise of this drawing and the position of the apparatus. The information contained herein does not purport to be comprehensive or final as the apparatus is subject to being altered and/or superceded. Recipients should not rely on this information. Any liabilities are hereby expressly disclaimed.
 e. The information contained herein has been provided by the NTA but does not purport to be comprehensive or final. Recipients should not rely on the information. Neither the NTA nor any of its directors, officers, employees, agents, stakeholders or advisers make any representation or warranty as to, or accept any liability or responsibility in relation to, the adequacy, accuracy, reasonableness or completeness of the information provided as part of this document or any matter on which the information is based (including but not limited to loss or damage arising as a result of reliance by recipients on the information or any part of it). Any liabilities are hereby expressly disclaimed.

		Rev	Date	Drn	Chk'd	App'd	Description
		M01	MAR 2023	CG	EOC	SMG	ISSUE FOR PHASE 4: PLANNING

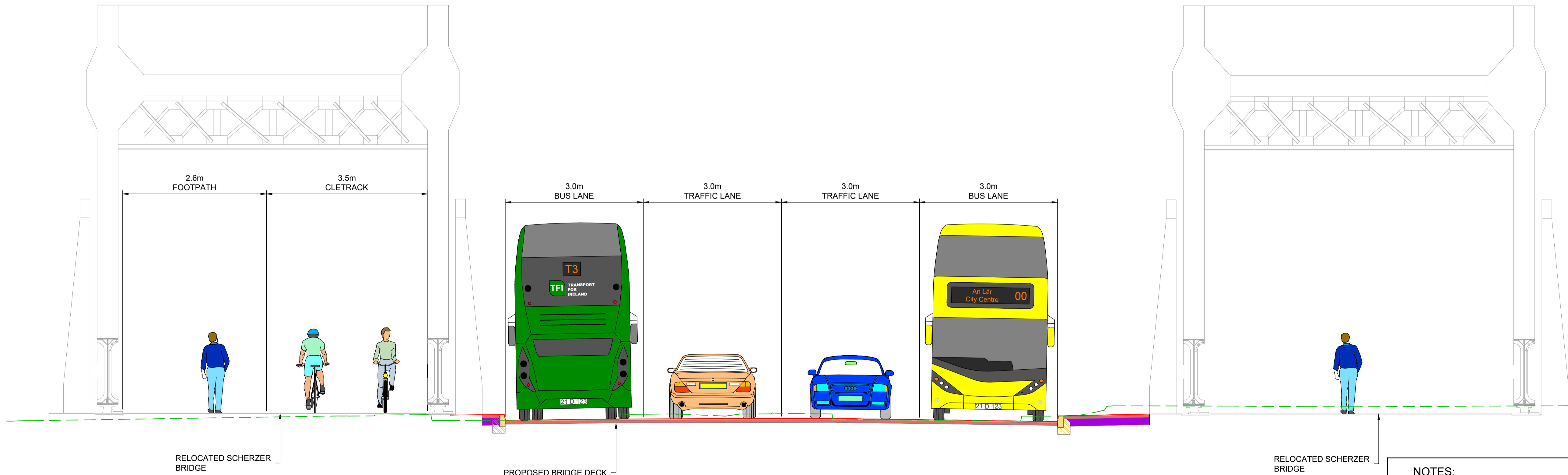
Date	Scale	Drawn	Checked	Approved
MAR 2023	1:100 @ A1 1:50 @ A3	CG	EOC	SMG
Programme Code	Originator Code	QMS Code		
BCIDD	ROT			

Programme Title BUSCONNECTS DUBLIN CORE BUS CORRIDORS INFRASTRUCTURE WORKS			
Drawing Title RINGSEND TO CITY CENTRE CORE BUS CORRIDOR SCHEME TYPICAL CROSS SECTIONS			
Drawing File Name	Sheet Number	Status	Rev
BCIDD-ROT-GEO_CS-0016_XX_00-DR-CR-0001	01 of 03	A	M01

DO NOT SCALE USE FIGURED DIMENSIONS ONLY



TYPICAL CROSS SECTION C-C
CUSTOM HOUSE QUAY
LOCATED ON GA SHEET 01
DRAWING REF: BCIDD-ROT-GEO_GA-0016_XX_00-DR-CR-0001



TYPICAL CROSS SECTION D-D
CUSTOM HOUSE QUAY
LOCATED ON GA SHEET 01
DRAWING REF: BCIDD-ROT-GEO_GA-0016_XX_00-DR-CR-0001

- NOTES:**
- FOR SECTION LOCATIONS SEE DRAWINGS SERIES GEO_GA
 - THE BOUNDARY TREATMENT SHOWN IS INDICATIVE ONLY.
 - THE PROPOSED PAVEMENT CONSTRUCTION IS INDICATIVE ONLY.
 - THE LOCATION AND HEIGHTS OF TREES ARE INDICATIVE ONLY. FURTHER DETAILS ARE SHOWN ON LANDSCAPING DRAWINGS SERIES ENV_LA
 - THE LOCATION, HEIGHT AND TYPE OF ALL LIGHTING COLUMNS ARE INDICATIVE ONLY. FOR INDICATIVE LOCATIONS REFER TO LIGHTING DRAWINGS SERIES LHT_RL.

J:\2019\1911717-02_WIPO8 MODELS\01 CAD\01 DWG\03 STG 3 - STATUTORY PROCESS (M)\01 PLANNING\16 RINGSEND\BCIDD-ROT-GEO_CS-0016_XX_00-DR-CR-0001.dwg

Disclaimer
 a. © National Transport Authority (NTA) 2022. This drawing is confidential and the copyright in it is owned by NTA. This drawing must not be either loaned, copied or otherwise reproduced in whole or in part or used for any purpose without the prior permission of NTA.
 b. This drawing is to be used for the design element identified in the titleblock. Other information shown is to be considered indicative only. The drawing is to be read in conjunction with all other relevant design drawings.
 c. O.S. data used for plans are printed under © Ordnance Survey Ireland Government of Ireland. All rights reserved. Licence Number 2022/OSI_NMA_180 National Transport Authority. All elevations are in metres and relate to OSI Geoid Model (OSGM15) Malin Head. All Co-ordinates are in Irish Transverse Mercator Grid (ITM) as defined by OSI active local GPS station.
 d. Information concerning the position of apparatus shown on this drawing is based on drawings supplied by the utility owners and/or the utility works contractor, whilst every care has been taken in the preparation of this drawing, positions should be taken as approximate and are intended for general guidance only and no representation is made by the NTA as to the accuracy, completeness, sufficiency or otherwise of this drawing and the position of the apparatus. The information contained herein does not purport to be comprehensive or final as the apparatus is subject to being altered and/or superceded. Recipients should not rely on this information. Any liabilities are hereby expressly disclaimed.
 e. The information contained herein has been provided by the NTA but does not purport to be comprehensive or final. Recipients should not rely on the information. Neither the NTA nor any of its directors, officers, employees, agents, stakeholders or advisers make any representation or warranty as to, or accept any liability or responsibility in relation to, the adequacy, accuracy, reasonableness or completeness of the information provided as part of this document or any matter on which the information is based (including but not limited to loss or damage arising as a result of reliance by recipients on the information or any part of it). Any liabilities are hereby expressly disclaimed.



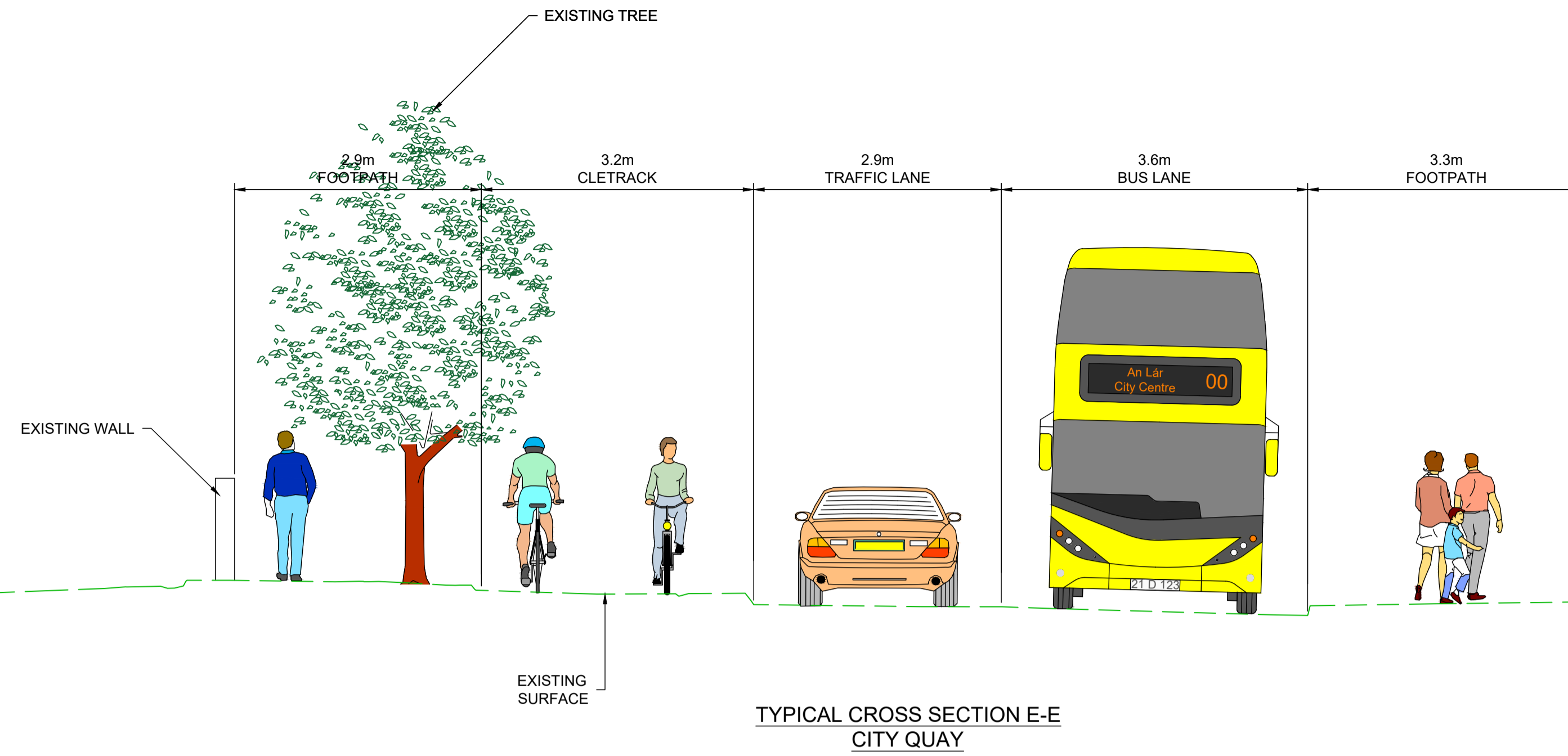
Rev	Date	Drn	Chk'd	App'd	Description
M01	MAR 2023	CG	EOC	SMG	ISSUE FOR PHASE 4: PLANNING

Client NTA Údarás Náisiúnta Iompair National Transport Authority		Engineering Designer CIROD TYPSA		
Date MAR 2023	Scale 1:100 @ A1 1:50 @ A3	Drawn CG	Checked EOC	Approved SMG
Programme Code BCIDD	Originator Code ROT	QMS Code		

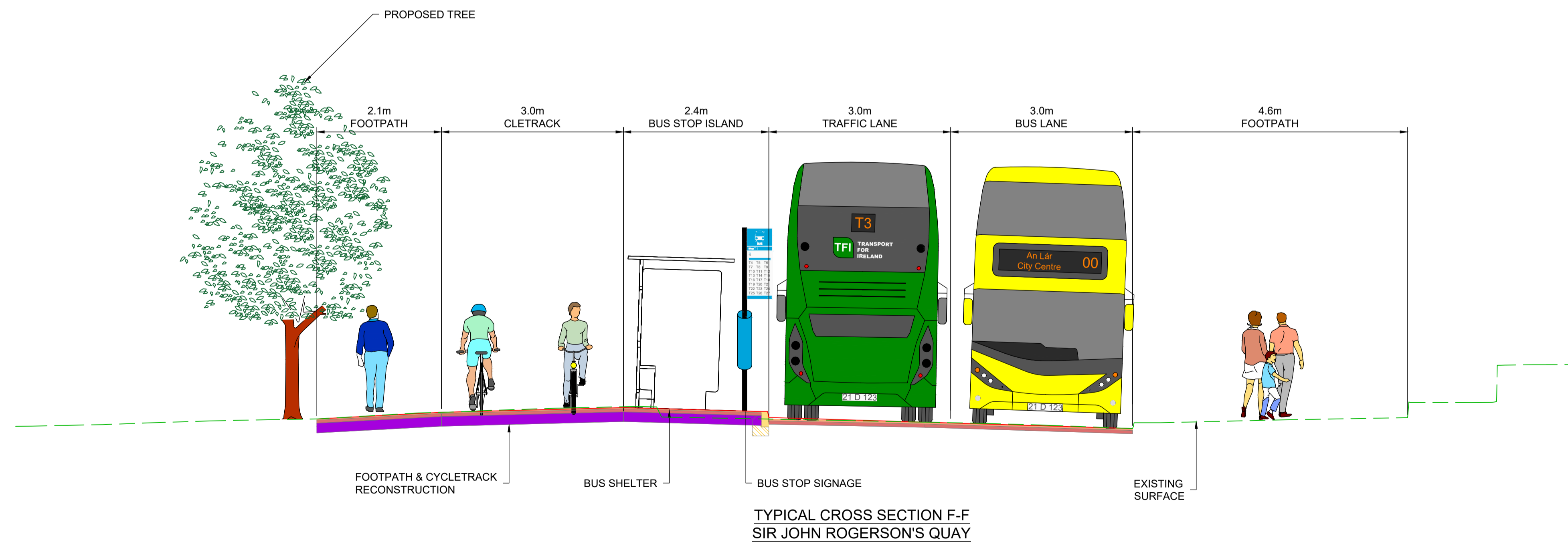
Programme Title BUSCONNECTS DUBLIN CORE BUS CORRIDORS INFRASTRUCTURE WORKS			
Drawing Title RINGSEND TO CITY CENTRE CORE BUS CORRIDOR SCHEME TYPICAL CROSS SECTIONS			
Drawing File Name BCIDD-ROT-GEO_CS-0016_XX_00-DR-CR-0002	Sheet Number 02 of 03	Status A	Rev M01

DO NOT SCALE USE FIGURED DIMENSIONS ONLY

J:\2019\1917117-02_WIPO8 MODELS\01 CAD\01 DWG\03 STG 3 - STATUTORY PROCESS (M)\01 PLANNING\16 RINGSEND\BCIDD-ROT-GEO_CS-0016_XX_00-DR-CR-0001.dwg



LOCATED ON GA SHEET 01
DRAWING REF: BCIDD-ROT-GEO_GA-0016_XX_00-DR-CR-0001



LOCATED ON GA SHEET 03
DRAWING REF: BCIDD-ROT-GEO_GA-0016_XX_00-DR-CR-0003

NOTES:

- FOR SECTION LOCATIONS SEE DRAWINGS SERIES GEO_GA
- THE BOUNDARY TREATMENT SHOWN IS INDICATIVE ONLY.
- THE PROPOSED PAVEMENT CONSTRUCTION IS INDICATIVE ONLY.
- THE LOCATION AND HEIGHTS OF TREES ARE INDICATIVE ONLY. FURTHER DETAILS ARE SHOWN ON LANDSCAPING DRAWINGS SERIES ENV_LA.
- THE LOCATION, HEIGHT AND TYPE OF ALL LIGHTING COLUMNS ARE INDICATIVE ONLY. FOR INDICATIVE LOCATIONS REFER TO LIGHTING DRAWINGS SERIES LHT_RL.

Disclaimer
 a. © National Transport Authority (NTA) 2022. This drawing is confidential and the copyright in it is owned by NTA. This drawing must not be either loaned, copied or otherwise reproduced in whole or in part or used for any purpose without the prior permission of NTA.
 b. This drawing is to be used for the design element identified in the titlebox. Other information shown is to be considered indicative only. The drawing is to be read in conjunction with all other relevant design drawings.
 c. O.S. data used for plans are printed under © Ordnance Survey Ireland Government of Ireland. All rights reserved. Licence Number 2022/OSI_NMA_180 National Transport Authority. All elevations are in metres and relate to OSI Geoid Model (OSGM15) Malin Head. All Co-ordinates are in Irish

Transverse Mercator Grid (ITM) as defined by OSI active local GPS station.
 d. Information concerning the position of apparatus shown on this drawing is based on drawings supplied by the utility owners and/or the utility works contractor, whilst every care has been taken in the preparation of this drawing, positions should be taken as approximate and are intended for general guidance only and no representation is made by the NTA as to the accuracy, completeness, sufficiency or otherwise of this drawing and the position of the apparatus. The information contained herein does not purport to be comprehensive or final as the apparatus is subject to being altered and/or superceded. Recipients should not rely on this information. Any liabilities are hereby expressly disclaimed.

e. The information contained herein has been provided by the NTA but does not purport to be comprehensive or final. Recipients should not rely on the information. Neither the NTA nor any of its directors, officers, employees, agents, stakeholders or advisers make any representation or warranty as to, or accept any liability or responsibility in relation to, the adequacy, accuracy, reasonableness or completeness of the information provided as part of this document or any matter on which the information is based (including but not limited to loss or damage arising as a result of reliance by recipients on the information or any part of it). Any liabilities are hereby expressly disclaimed.



Rev	Date	Drn	Chk'd	App'd	Description
M01	MAR 2023	CG	EOC	SMG	ISSUE FOR PHASE 4: PLANNING

Client

Date: MAR 2023
 Scale: 1:100 @ A1, 1:50 @ A3

Engineering Designer		
Drawn	Checked	Approved
CG	EOC	SMG

Programme Title			
BUSCONNECTS DUBLIN CORE BUS CORRIDORS INFRASTRUCTURE WORKS			
Drawing Title			
RINGSEND TO CITY CENTRE CORE BUS CORRIDOR SCHEME TYPICAL CROSS SECTIONS			
Drawing File Name	Sheet Number	Status	Rev
BCIDD-ROT-GEO_CS-0016_XX_00-DR-CR-0003	03 of 03	A	M01

DO NOT SCALE USE FIGURED DIMENSIONS ONLY